

Anderson Partners

LAWYERS & CONVEYANCING

(03) 9753 5001

1033 Burwood Highway
Ferntree Gully VIC 3156

info@andersonpartners.net.au

www.andersonpartners.net.au

Vendor Statement

The Vendor makes this Statement in respect of the land in accordance with section 32 of the *Sale of Land Act* 1962.

This Statement must be signed by the Vendor and given to the Purchaser before the Purchaser signs the Contract.

The Vendor may sign by electronic signature.

The Purchaser acknowledges being given this Statement signed by the Vendor with the attached documents before the Purchaser signed any Contract.

Land

18 School Road, Olinda 3788

Vendor's name

Mari Metcalfe

Date

23/10/23

Vendor's
signature

M. Metcalfe

Purchaser's
name

Date

/ /

Purchaser's
signature

Purchaser's
name

Date

/ /

Purchaser's
signature

1 FINANCIAL MATTERS

1.1 Particulars of any Rates, Taxes, Charges or Other Similar Outgoings (and any interest on them)

(a) Their total does not exceed:

\$4,000.00

1.2 Particulars of any Charge (whether registered or not) imposed by or under any Act to secure an amount due under that Act, including the amount owing under the charge

	To	
--	----	--

Other particulars (including dates and times of payments):

--

1.3 Terms Contract

This section 1.3 only applies if this vendor statement is in respect of a terms contract where the purchaser is obliged to make 2 or more payments (other than a deposit or final payment) to the vendor after the execution of the contract and before the purchaser is entitled to a conveyance or transfer of the land.

Not Applicable

1.4 Sale Subject to Mortgage

This section 1.4 only applies if this vendor statement is in respect of a contract which provides that any mortgage (whether registered or unregistered), is NOT to be discharged before the purchaser becomes entitled to possession or receipts of rents and profits.

Not Applicable

2 INSURANCE

2.1 Damage and Destruction

This section 2.1 only applies if this vendor statement is in respect of a contract which does NOT provide for the land to remain at the risk of the vendor until the purchaser becomes entitled to possession or receipt of rents and profits.

Not Applicable.

2.2 Owner Builder

This section 2.2 only applies where there is a residence on the land that was constructed by an owner-builder within the preceding 6 years and section 137B of the *Building Act* 1993 applies to the residence.

Not Applicable.

3 LAND USE

3.1 Easements, Covenants or Other Similar Restrictions

(a) A description of any easement, covenant or other similar restriction affecting the land (whether registered or unregistered): -

Is in the attached copies of title documents.

(b) Particulars of any existing failure to comply with that easement, covenant or other similar restriction are:

To the best of the vendor's knowledge, there is no existing failure to comply with the terms of any easement, covenant or other similar restriction.

3.2. Road Access

There is NO access to the property by road if the square box is marked with an 'X'

3.3. Designated Bushfire Prone Area

The land is in a designated bushfire prone area under section 192A of the *Building Act 1993* if the square box is marked with an 'X'



3.4. **Planning Scheme**

Attached is a certificate with the required specified information.

4 NOTICES

4.1. **Notice, Order, Declaration, Report or Recommendation**

Particulars of any notice, order, declaration, report or recommendation of a public authority or government department or approved proposal directly and currently affecting the land, being a notice, order, declaration, report, recommendation or approved proposal of which the vendor might reasonably be expected to have knowledge:

Not Applicable.

4.2. **Agricultural Chemicals**

There are NO notices, property management plans, reports or orders in respect of the land issued by a government department or public authority in relation to livestock disease or contamination by agricultural chemicals affecting the ongoing use of the land for agricultural purposes. However, if this is not the case, the details of any such notices, property management plans, reports or orders, are as follows:

Not Applicable.

4.3. **Compulsory Acquisition**

The particulars of any notices of intention to acquire that have been served under section 6 of the *Land Acquisition and Compensation Act 1986* are as follows:

Not Applicable.

5 BUILDING PERMITS

Particulars of any building permit issued under the *Building Act 1993* in the preceding 7 years (required only where there is a residence on the land):

Not Applicable.

6 OWNERS CORPORATION

This section 6 only applies if the land is affected by an owners corporation within the meaning of the *Owners Corporations Act 2006*.

Not Applicable.

7 GROWTH AREAS INFRASTRUCTURE CONTRIBUTION ("GAIC")

Not Applicable.

8 SERVICES

The services which are marked with an 'X' in the accompanying square box are NOT connected to the land:

Electricity supply <input type="checkbox"/>	Gas supply <input type="checkbox"/>	Water supply <input type="checkbox"/>	Sewerage <input checked="" type="checkbox"/>	Telephone services <input type="checkbox"/>
---	-------------------------------------	---------------------------------------	--	---

9 TITLE

Attached are copies of the following documents:

9.1 (a) **Registered Title**

A Register Search Statement and the document, or part of a document, referred to as the 'diagram location' in that statement which identifies the land and its location.

10 SUBDIVISION

10.1. Unregistered Subdivision

This section 10.1 only applies if the land is subject to a subdivision which is not registered.

Not Applicable.

10.2. Staged Subdivision

This section 10.2 only applies if the land is part of a staged subdivision within the meaning of section 37 of the *Subdivision Act 1988*.

Not Applicable.

10.3. Further Plan of Subdivision

This section 10.3 only applies if the land is subject to a subdivision in respect of which a further plan within the meaning of the *Subdivision Act 1988* is proposed.

Not Applicable.

11 DISCLOSURE OF ENERGY INFORMATION

(Disclosure of this information is not required under section 32 of the Sale of Land Act 1962 but may be included in this vendor statement for convenience.)

Details of any energy efficiency information required to be disclosed regarding a disclosure affected building or disclosure area affected area of a building as defined by the *Building Energy Efficiency Disclosure Act 2010* (Cth)

- (a) to be a building or part of a building used or capable of being used as an office for administrative, clerical, professional or similar based activities including any support facilities; and
- (b) which has a net lettable area of at least 1000m²; (but does not include a building under a strata title system or if an occupancy permit was issued less than 2 years before the relevant date):

Not Applicable.

12 DUE DILIGENCE CHECKLIST

(The Sale of Land Act 1962 provides that the vendor or the vendor's licensed estate agent must make a prescribed due diligence checklist available to purchasers before offering land for sale that is vacant residential land or land on which there is a residence. The due diligence checklist is NOT required to be provided with, or attached to, this vendor statement but the checklist may be attached as a matter of convenience.)

- Vacant Residential Land or Land with a Residence
- Attach Due Diligence Checklist (this will be attached if ticked)

13 ATTACHMENTS

(Any certificates, documents and other attachments may be annexed to this section 13)

(Additional information may be added to this section 13 where there is insufficient space in any of the earlier sections)

(Attached is an "Additional Vendor Statement" if section 1.3 (Terms Contract) or section 1.4 (Sale Subject to Mortgage) applies)

Parts of the Yarra Ranges Shire Council have been investigated for potential slope instability (landslip), a full copy of the "Slope Instability Report" is available from the Yarra Ranges Shire Council Offices in Lilydale. Pursuant to the Landslip information, this property may be identified as being in a potential Low, Medium or High Risk Landslip area. Further information on Landslip is available from the Shire of Yarra Ranges.



Copyright State of Victoria. No part of this publication may be reproduced except as permitted by the Copyright Act 1968 (Cth), to comply with a statutory requirement or pursuant to a written agreement. The information is only valid at the time and in the form obtained from the LANDATA REGD TM System. None of the State of Victoria, its agents or contractors, accepts responsibility for any subsequent publication or reproduction of the information.

The Victorian Government acknowledges the Traditional Owners of Victoria and pays respects to their ongoing connection to their Country, History and Culture. The Victorian Government extends this respect to their Elders, past, present and emerging.

**REGISTER SEARCH STATEMENT (Title Search) Transfer of
Land Act 1958**

Page 1 of 1

VOLUME 04251 FOLIO 089

Security no : 124107905534E
Produced 26/07/2023 04:41 PM

CROWN GRANT

LAND DESCRIPTION

Crown Allotment 14 Township of Olinda Parish of Mooroolbark.

REGISTERED PROPRIETOR

Estate Fee Simple

Sole Proprietor

MARI METCALFE of 18 SCHOOL ROAD OLINDA VIC 3788
AR923316F 13/02/2019

ENCUMBRANCES, CAVEATS AND NOTICES

Any crown grant reservations exceptions conditions limitations and powers noted on the plan or imaged folio set out under DIAGRAM LOCATION below. For details of any other encumbrances see the plan or imaged folio set out under DIAGRAM LOCATION below.

DIAGRAM LOCATION

SEE TP263224U FOR FURTHER DETAILS AND BOUNDARIES

ACTIVITY IN THE LAST 125 DAYS

NIL

-----END OF REGISTER SEARCH STATEMENT-----

Additional information: (not part of the Register Search Statement)

Street Address: 18 SCHOOL ROAD OLINDA VIC 3788

ADMINISTRATIVE NOTICES

NIL

eCT Control 21004W ANDERSON PARTNERS
Effective from 13/02/2019

DOCUMENT END



Imaged Document Cover Sheet

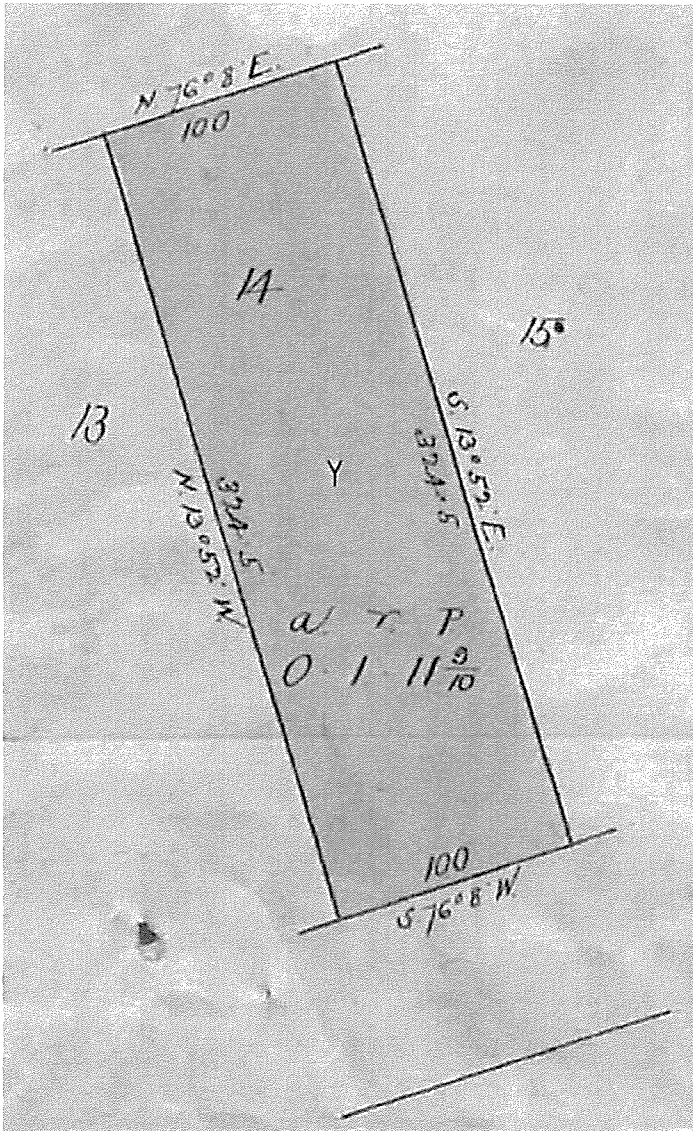
The document following this cover sheet is an imaged document supplied by LANDATA®, Secure Electronic Registries Victoria.

Document Type	Plan
Document Identification	TP263224U
Number of Pages (excluding this cover sheet)	2
Document Assembled	26/07/2023 16:42

Copyright and disclaimer notice:

© State of Victoria. This publication is copyright. No part may be reproduced by any process except in accordance with the provisions of the Copyright Act 1968 (Cth) and for the purposes of Section 32 of the Sale of Land Act 1962 or pursuant to a written agreement. The information is only valid at the time and in the form obtained from the LANDATA® System. None of the State of Victoria, LANDATA®, Secure Electronic Registries Victoria Pty Ltd (ABN 86 627 986 396) as trustee for the Secure Electronic Registries Victoria Trust (ABN 83 206 746 897) accept responsibility for any subsequent release, publication or reproduction of the information.

The document is invalid if this cover sheet is removed or altered.

TITLE PLAN	EDITION 1	TP 263224U
<p>Location of Land</p> <p>Parish: MOOROOLBARK Township: OLINDA Section: Crown Allotment: 14 Crown Portion:</p> <p>Last Plan Reference: Derived From: VOL 4251 FOL 089 Depth Limitation: 50 FEET</p>		<p>Notations</p> <p>SUBJECT TO THE RESERVATIONS EXCEPTIONS CONDITIONS AND POWERS CONTAINED IN CROWN GRANT VOL. 4251 FOL. 089 AND NOTED ON SHEET 2 OF THIS PLAN</p> <p>ANY REFERENCE TO MAP IN THE TEXT MEANS THE DIAGRAM SHOWN ON THIS TITLE PLAN</p>
<p>Description of Land / Easement Information</p> <p>COLOUR CODE Y = YELLOW</p> 		<p>THIS PLAN HAS BEEN PREPARED FOR THE LAND REGISTRY, LAND VICTORIA, FOR TITLE DIAGRAM PURPOSES AS PART OF THE LAND TITLES AUTOMATION PROJECT</p> <p>COMPILED: 04-08-2000 VERIFIED: PC</p>
<p>LENGTHS ARE IN LINKS</p>	<p>Metres = 0.3048 x Feet Metres = 0.201168 x Links</p>	<p>Sheet 1 of 2 sheets</p>

TITLE PLAN

TP 263224U

LAND DESCRIPTION INCLUDING RESERVATIONS EXCEPTIONS
 CONDITIONS AND POWERS SHOWN ON THE CROWN GRANT

All THAT PIECE OF LAND in the said State containing

one road eleven perches and nine tenths of a perch more or less being Oldman fourteen in the Township of Clinda Parish of Mooroolbark County of Victoria

is bounded with the measurements and angles thereof as the map drawn in the margin of these presents and therein coloured yellow. Provided nevertheless that the grantee shall be entitled to sink wells for water and to the use and enjoyment of any wells or springs of water upon or within the boundaries of the said land for any and for all purposes as the grantees hold the land without limitation as to depth. Extending nevertheless unto us our heirs and successors all gold and silver and antimony and arsenicous earth and stone and all mines seams lodes and deposits containing gold silver copper tin antimony coal and other metals and minerals and mineral ores in upon or under or within the boundaries of the land hereby granted. And also reserving to us our heirs and successors free liberty and authority for us our heirs and successors and our and their licensees agents and servants at any times hereafter to mine upon the said land and to search and mine therein for gold silver copper tin antimony coal and all other metals and minerals and mineral ores and to extract and remove therefrom any gold silver and any arsenicous and argentiferous earth or stone copper tin antimony coal and other metals and minerals and mineral ores and to search for and work dispose of and carry away the gold silver copper tin antimony coal metals minerals and their ores lying in upon or under the land hereby granted and for the purposes aforesaid to sink shafts make drives erect machinery and to carry on any works and do any other things which may be necessary or usual in mining and with all other incidents that are necessary to be used for the getting of the said gold silver copper tin antimony coal and other metals and minerals and mineral ores and the working of all mines seams lodes and deposits containing gold silver copper tin antimony coal and other metals and minerals and mineral ores in upon or under the land hereby granted

And provided also that the said land is and shall be subject to be resumed for mining purposes under Section 165 of the Land Act 1915 or of a mining or mineral lease to enter thereon and to mine for gold silver copper tin antimony coal and other metals and minerals and mineral ores and to erect and to occupy mining plant or machinery thereon in the same manner and under the same conditions and provisions as those on which the holder of a miner's right or of a mining or mineral lease had at the date of these presents the right to mine for gold and silver in and upon Crown Lands. Provided that compensation shall be paid to the said

GRANTEE

his heirs executors administrators assigns and transferees by such person for surface damage to be done to such lands by reason of mining thereon such compensation to be determined as provided for the time being by law for the case of land resumed for mining purposes and the payment thereof to be a condition precedent to such right of entry.

LENGTHS ARE IN
LINKS

Metres = 0.3048 x Feet
 Metres = 0.201168 x Links

Sheet 2 of 2 sheets

Final
15th Feb. 2023

VALUATION & RATE NOTICE
2022-2023

Issue date - 12 August 2022
Assessment number - 22158/7



489217-001 008350(34381) 0028 H1
Ms M Metcalfe
18 School Road
OLINDA VIC 3788



\$2,497.95



\$411.00



\$172.65

Rates and charges at your property - 1 July 2022 - 30 June 2023

Assessment number 22158/7

18 School Road, Olinda VIC 3788
Ca PTCA 14 PMooroolbark

Property Valuations - Valuation Date 1 January 2022 - Valuation first used 1 July 2022

Capital improved value (CIV) - (the CIV is used to calculate your rates)	1,050,000
Site value - (the site value is included in the CIV)	625,000
Net annual value	52,500

FSPL Classification: Residential. AVPCC: 110
Description: Detached Dwelling

General Rate - 2022-2023

Residential Rate (0.002379 x \$1,050,000.00) \$2,497.95

Waste charge including State Government EPA levy

240 L Green Waste (\$99 x 1) \$99.00
1 x 120 L Rubbish, 1 x 240 L Recycling* (\$312 x 1) \$312.00

**This service entitles you to; weekly garbage collection, fortnightly recycling collection, bundled branches and hard waste collection, the cost of rubbish bins in parks and streets*

State Government Fire Services Property Levy - Residential

Fire Services Property Levy (1.17 + 0.000053 x \$1,050,000.00) \$172.65

Total amount due **\$3,081.60**



YARRA VALLEY WATER
ABN 83 056 902 501

Lucknow Street
Mitcham Victoria 3132

Private Bag 1
Mitcham Victoria 3132

DX 13204

F (03) 9872 1353

E enquiry@yvw.com.au
yvw.com.au

26th July 2023

Anderson Partners C/- InfoTrack (LEAP) C/- LANDATA
LANDATA

Dear Anderson Partners C/- InfoTrack (LEAP) C/- LANDATA,

RE: Application for Water Information Statement

Property Address:	18 SCHOOL ROAD OLINDA 3788
Applicant	Anderson Partners C/- InfoTrack (LEAP) C/- LANDATA LANDATA
Information Statement	30783345
Conveyancing Account Number	7959580000
Your Reference	62170

Thank you for your recent application for a Water Information Statement (WIS). We are pleased to provide you the WIS for the above property address. This statement includes:

- Yarra Valley Water Property Information Statement
- Melbourne Water Property Information Statement
- Asset Plan
- Rates Certificate

If you have any questions about Yarra Valley Water information provided, please phone us on **1300 304 688** or email us at the address enquiry@yvw.com.au. For further information you can also refer to the Yarra Valley Water website at www.yvw.com.au.

Yours sincerely,

Steve Lennox
GENERAL MANAGER
RETAIL SERVICES



YARRA VALLEY WATER
ABN 93 066 902 501

Lucknow Street
Mitcham Victoria 3132

Private Bag 1
Mitcham Victoria 3132

DX 13204

F (03) 9872 1353

E enquiry@yvw.com.au
yvw.com.au

Yarra Valley Water Property Information Statement

Property Address	18 SCHOOL ROAD OLINDA 3788
------------------	----------------------------

STATEMENT UNDER SECTION 158 WATER ACT 1989

THE FOLLOWING INFORMATION RELATES TO SECTION 158(3)

Sewerage services have been provided to this property as part of Yarra Valley Water's Community Sewerage Program. To confirm whether the property is connected to sewerage services, please contact Yarra Valley Water on 1300 853 811. For properties not currently connected to sewerage services, please contact Yarra Valley Water on 1300 651 511 to apply to connect.

Existing sewer mains will be shown on the Asset Plan.

Please note: Unless prior consent has been obtained, the Water Act prohibits:

1. The erection and/or placement of any building, wall, bridge, fence, embankment, filling, material, machinery or other structure over or under any sewer or drain.
2. The connection of any drain or sewer to, or interference with, any sewer, drain or watercourse.



YARRA VALLEY WATER
ABN 93 066 902 501

Lucknow Street
Mitcham Victoria 3132

Private Bag 1
Mitcham Victoria 3132

DX 13204

F (03) 9872 1353

E enquiry@yvw.com.au
yvw.com.au

Melbourne Water Encumbrance

Property Address	18 SCHOOL ROAD OLINDA 3788
------------------	----------------------------

STATEMENT UNDER SECTION 158 WATER ACT 1989

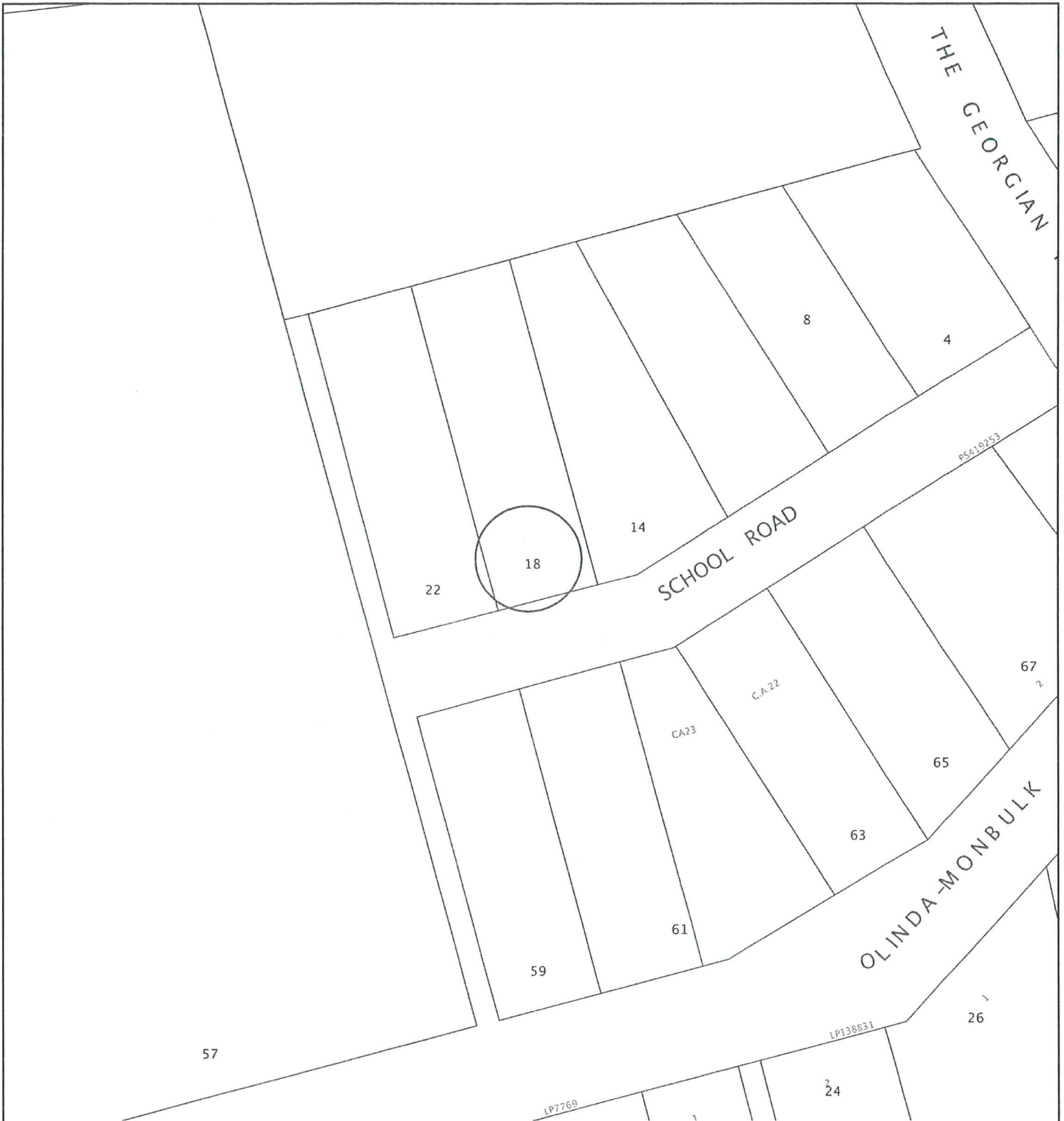
THE FOLLOWING ENCUMBRANCES RELATE TO SECTION 158(4)
















Information available at Melbourne Water indicates that this property is not subject to flooding from Melbourne Water's drainage system, based on a flood level that has a probability of occurrence of 1% in any one year.

Please note: Unless prior consent has been obtained, the Water Act prohibits:

1. The erection and/or placement of any building, wall, bridge, fence, embankment, filling, material, machinery or other structure over or under any sewer or drain.
2. The connection of any drain or sewer to, or interference with, any sewer, drain or watercourse.

If you have any questions regarding Melbourne Water encumbrances or advisory information, please contact Melbourne Water on 9679 7517.



Yarra Valley Water Information Statement Number: 30783345	Address	18 SCHOOL ROAD OLINDA 3788		 N	 Yarra Valley Water ABN 93 066 902 501
	Date	26/07/2023			
	Scale	1:1000			
Existing Title	 Access Point Number	GLV2-42	MW Drainage Channel Centreline		Disclaimer: This information is supplied on the basis Yarra Valley Water Ltd: - Does not warrant the accuracy or completeness of the information supplied, including, without limitation, the location of Water and Sewer Assets; - Does not accept any liability for loss or damage of any nature, suffered or incurred by the recipient or any other persons relying on this information; - Recommends recipients and other persons using this information make their own site investigations and accommodate their works accordingly;
Proposed Title	 Sewer Manhole		MW Drainage Underground Centreline		
Easement	 Sewer Pipe Flow		MW Drainage Manhole		
Existing Sewer	 Sewer Offset		MW Drainage Natural Waterway		
Abandoned Sewer	 Sewer Branch				



YARRA VALLEY WATER
ABN 93 066 902 501

Lucknow Street
Mitcham Victoria 3132

Private Bag 1
Mitcham Victoria 3132

DX 13204

F (03) 9872 1353

E enquiry@yvw.com.au
yvw.com.au

Anderson Partners C/- InfoTrack (LEAP) C/- LANDATA
LANDATA
certificates@landata.vic.gov.au

RATES CERTIFICATE

Account No: 4597200324
Rate Certificate No: 30783345

Date of Issue: 26/07/2023
Your Ref: 62170

With reference to your request for details regarding:

Property Address	Lot & Plan	Property Number	Property Type
18 SCHOOL RD, OLINDA VIC 3788	14\PP5616	1698977	Residential

Agreement Type	Period	Charges	Outstanding
Residential Water Service Charge	01-07-2023 to 30-09-2023	\$20.26	\$20.26
Residential Water Usage Charge <i>Step 1 - 24.000000kL x \$2.44510000 = \$58.68</i> Estimated Average Daily Usage \$0.64	17-02-2023 to 19-05-2023	\$58.68	\$0.00
Parks Fee *	01-07-2023 to 30-09-2023	\$21.33	\$21.33
Drainage Fee	01-07-2023 to 30-09-2023	\$16.31	\$16.31

Other Charges:

Interest	No interest applicable at this time		
	No further charges applicable to this property		
	Balance Brought Forward		\$0.00
	Total for This Property		\$57.90

Please note, from 1 July 2023:

* The Parks fee will be charged quarterly instead of annually.

GENERAL MANAGER
RETAIL SERVICES

Note:

- From 1 July 2023, the Parks Fee will be charged quarterly instead of annually.
- From 1 July 2023, for properties that have water and sewer services, the Residential Water and Sewer Usage charge replaces the Residential Water Usage and Residential Sewer Usage charges.
- This statement details all tariffs, charges, and penalties due and payable to Yarra Valley Water as of the date of this statement and includes tariffs and charges (other than for usage charges yet to be billed) which are due and payable to the end of the current financial quarter.

4. All outstanding debts are due to be paid to Yarra Valley Water at settlement. Any debts that are unpaid at settlement will carry over onto the purchaser's first quarterly account and follow normal credit and collection activities - pursuant to section 275 of the Water Act 1989.
5. If the total due displays a (-\$ cr), this means the account is in credit. Credit amounts will be transferred to the purchaser's account at settlement.
6. Yarra Valley Water provides information in this Rates Certificate relating to waterways and drainage as an agent for Melbourne Water and relating to parks as an agent for Parks Victoria - pursuant to section 158 of the Water Act 1989.
7. The charges on this rates certificate are calculated and valid at the date of issue. To obtain up-to-date financial information, please order a Rates Settlement Statement prior to settlement.
8. From 01/07/2023, Residential Water Usage is billed using the following step pricing system: 249.56 cents per kilolitre for the first 44 kilolitres; 318.98 cents per kilolitre for 44-88 kilolitres and 472.56 cents per kilolitre for anything more than 88 kilolitres. From 1 July 2023, this charge is applicable for properties with water service only.
9. From 01/07/2023, Residential Water and Sewer Usage is billed using the following step pricing system: 334.38 cents per kilolitre for the first 44 kilolitres; 438.73 cents per kilolitre for 44-88 kilolitres and 509.73 cents per kilolitre for anything more than 88 kilolitres. From 1 July 2023, this charge is applicable for residential properties with both water and sewer services.
10. From 01/07/2023, Residential Recycled Water Usage is billed 188.71 cents per kilolitre.
11. From 01/07/2022 up to 30/06/2023, Residential Sewer Usage was calculated using the following equation: Water Usage (kl) x Seasonal Factor x Discharge Factor x Price (/kl) 1.1540 per kilolitre. From 1 July 2023, this charge will no longer be applicable for residential customers with both water and sewer services.
12. The property is a serviced property with respect to all the services, for which charges are listed in the Statement of Fees above.

To ensure you accurately adjust the settlement amount, we strongly recommend you book a Special Meter Reading:

- Special Meter Readings ensure that actual water use is adjusted for at settlement.
- Without a Special Meter Reading, there is a risk your client's settlement adjustment may not be correct.



YARRA VALLEY WATER
ABN 93 066 902 501

Lucknow Street
Mitcham Victoria 3132

Private Bag 1
Mitcham Victoria 3132

DX 13204

F (03) 9872 1353

E enquiry@yvw.com.au
yvw.com.au

Property No: 1698977

Address: 18 SCHOOL RD, OLINDA VIC 3788

Water Information Statement Number: 30783345

HOW TO PAY



Billor Code: 314567
Ref: 45972003248

Amount
Paid

Date
Paid

Receipt
Number

PROPERTY REPORT



Environment,
Land, Water
and Planning

From www.planning.vic.gov.au at 26 July 2023 04:45 PM

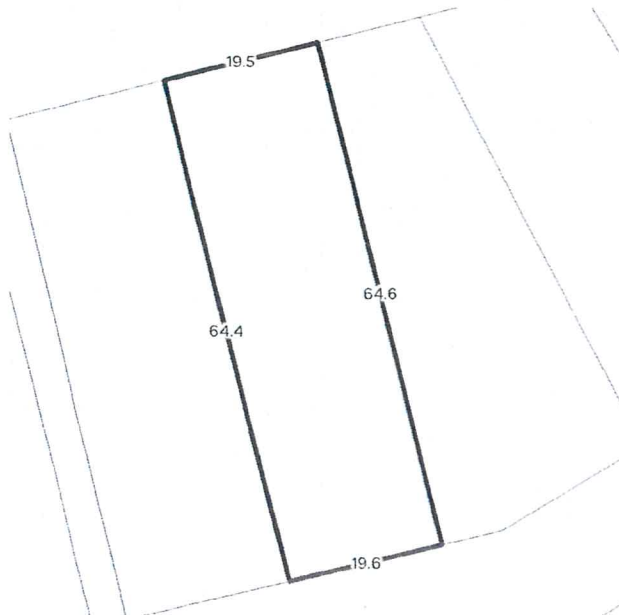
PROPERTY DETAILS

Address: **18 SCHOOL ROAD OLINDA 3788**
Crown Description: **Allot. 14 TOWNSHIP OF OLINDA**
Standard Parcel Identifier (SPI): **14\PP5616**
Local Government Area (Council): **YARRA RANGES**
Council Property Number: **189499**
Directory Reference: **Melway 66 J7**

www.yarraranges.vic.gov.au

SITE DIMENSIONS

All dimensions and areas are approximate. They may not agree with those shown on a title or plan.



Area: 1261 sq. m

Perimeter: 168 m

For this property:

— Site boundaries

— Road frontages

Dimensions for individual parcels require a separate search, but dimensions for individual units are generally not available.

Calculating the area from the dimensions shown may give a different value to the area shown above

For more accurate dimensions get copy of plan at [Title and Property Certificates](#)

UTILITIES

Rural Water Corporation: **Southern Rural Water**
Melbourne Water Retailer: **Yarra Valley Water**
Melbourne Water: **Inside drainage boundary**
Power Distributor: **AUSNET**

STATE ELECTORATES

Legislative Council: **EASTERN VICTORIA**
Legislative Assembly: **MONBULK**

PLANNING INFORMATION

Property Planning details have been removed from the Property Reports to address duplication with the Planning Property Reports which are DELWP's authoritative source for all Property Planning information.

The Planning Property Report for this property can found here - [Planning Property Report](#)

Planning Property Reports can be found via these two links

Vicplan <https://mapshare.vic.gov.au/vicplan/>

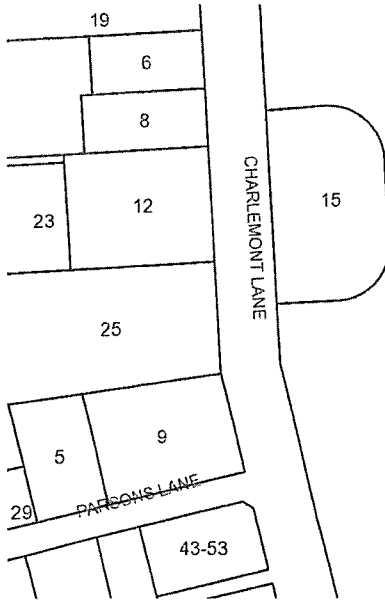
Property and parcel search <https://www.land.vic.gov.au/property-and-parcel-search>

PROPERTY REPORT




Environment,
Land, Water
and Planning

Area Map



 Selected Property



 Water course

PLANNING PROPERTY REPORT



Environment,
Land, Water
and Planning

From www.planning.vic.gov.au at 26 July 2023 04:45 PM

PROPERTY DETAILS

Address: **18 SCHOOL ROAD OLINDA 3788**
 Crown Description: **Allot. 14 TOWNSHIP OF OLINDA**
 Standard Parcel Identifier (SPI): **14\PP5616**
 Local Government Area (Council): **YARRA RANGES**
 Council Property Number: **189499**
 Planning Scheme: **Yarra Ranges**
 Directory Reference: **Melway 66 J7**

www.yarraranges.vic.gov.au

Planning Scheme - Yarra Ranges

UTILITIES

Rural Water Corporation: **Southern Rural Water**
 Melbourne Water Retailer: **Yarra Valley Water**
 Melbourne Water: **Inside drainage boundary**
 Power Distributor: **AUSNET**

STATE ELECTORATES

Legislative Council: **EASTERN VICTORIA**
 Legislative Assembly: **MONBULK**

OTHER

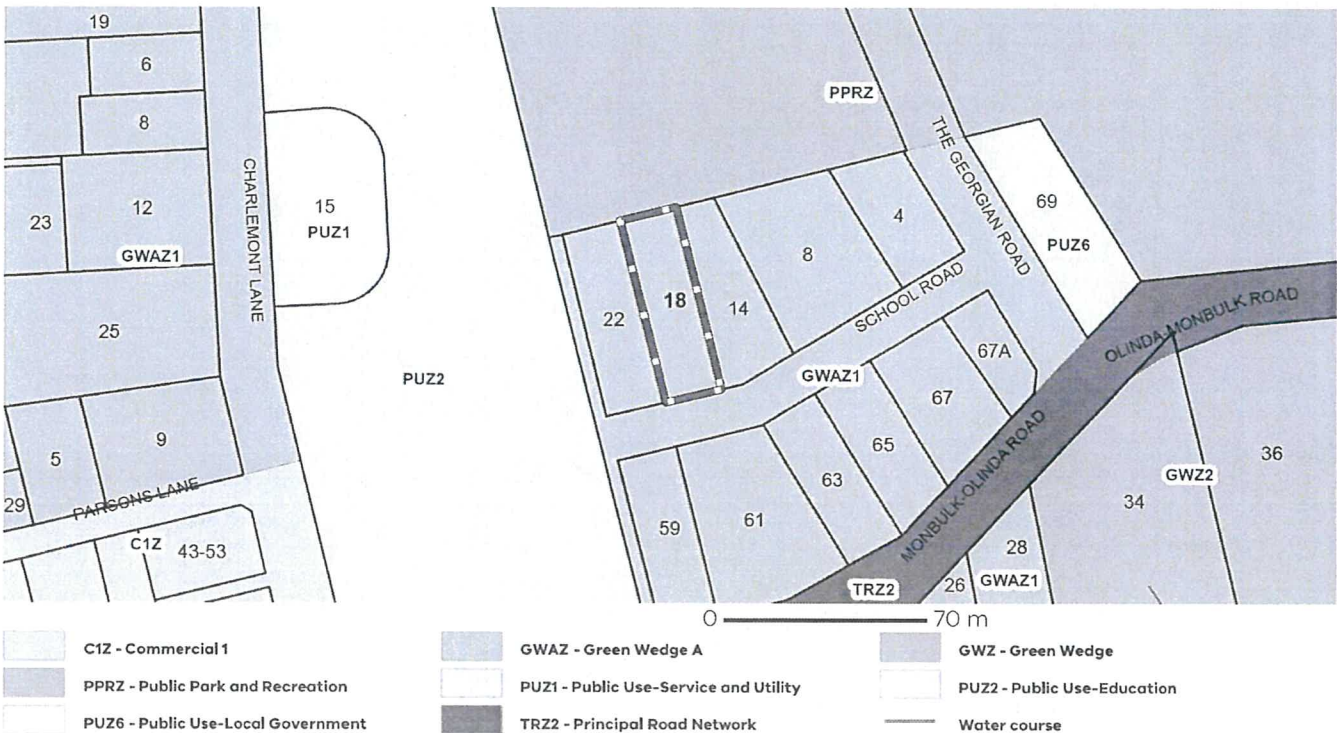
Registered Aboriginal Party: **Wurundjeri Woi Wurrung Cultural Heritage Aboriginal Corporation**

[View location in VicPlan](#)

Planning Zones

GREEN WEDGE A ZONE (GWAZ)

GREEN WEDGE A ZONE - SCHEDULE 1 (GWAZ1)



Note: labels for zones may appear outside the actual zone - please compare the labels with the legend.

Copyright © - State Government of Victoria

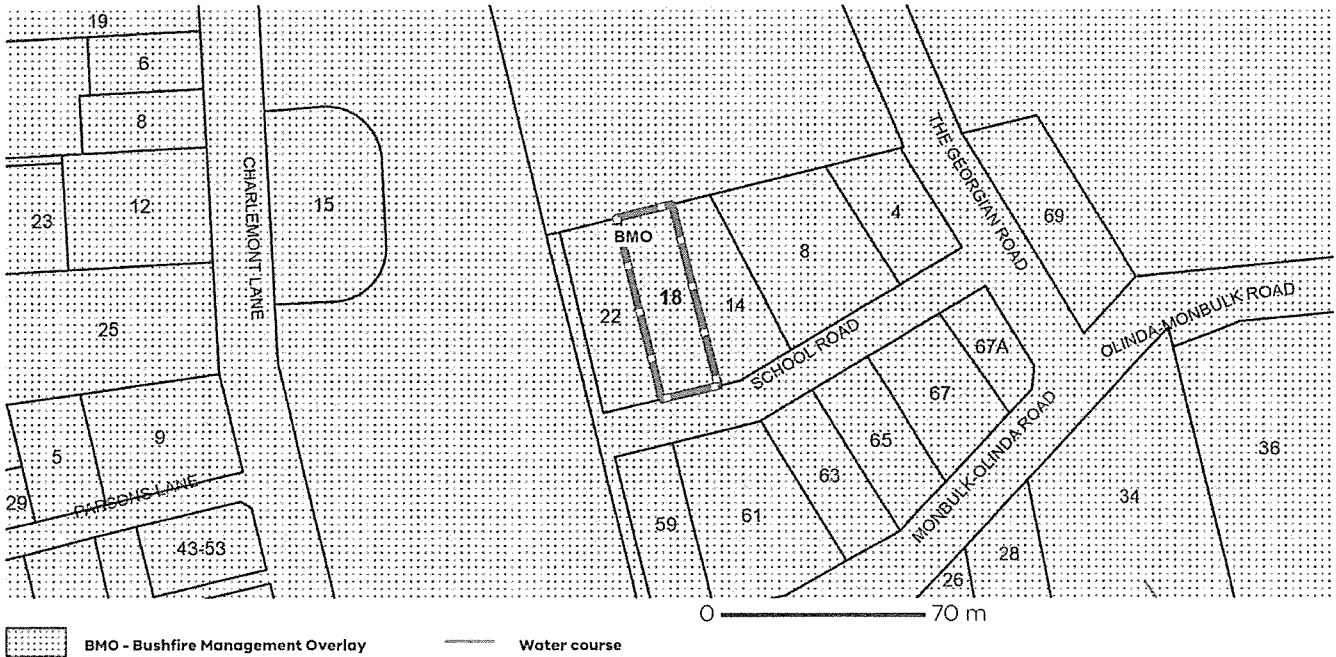
Disclaimer: This content is provided for information purposes only. No claim is made as to the accuracy or authenticity of the content. The Victorian Government does not accept any liability to any person for the information provided.

Read the full disclaimer at <https://www.delwp.vic.gov.au/disclaimer>

Notwithstanding this disclaimer, a vendor may rely on the information in this report for the purpose of a statement that land is in a bushfire prone area as required by section 32C (b) of the Sale of Land 1962 (Vic).

Planning Overlays

BUSHFIRE MANAGEMENT OVERLAY (BMO)

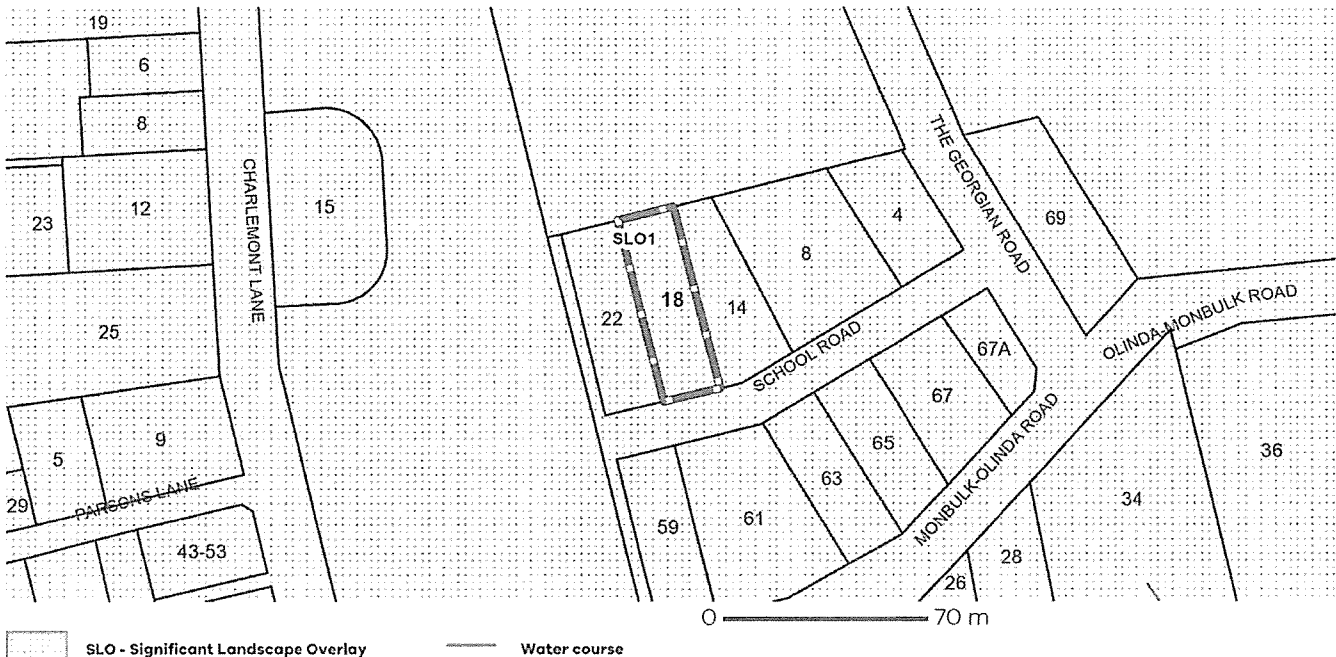


BMO - Bushfire Management Overlay Water course

Note: due to overlaps, some overlays may not be visible, and some colours may not match those in the legend

SIGNIFICANT LANDSCAPE OVERLAY (SLO)

SIGNIFICANT LANDSCAPE OVERLAY - SCHEDULE 1 (SLO1)



SLO - Significant Landscape Overlay Water course

Note: due to overlaps, some overlays may not be visible, and some colours may not match those in the legend

Copyright © - State Government of Victoria
 Disclaimer: This content is provided for information purposes only. No claim is made as to the accuracy or authenticity of the content. The Victorian Government does not accept any liability to any person for the information provided.
 Read the full disclaimer at <https://www.delwp.vic.gov.au/disclaimer>

Notwithstanding this disclaimer, a vendor may rely on the information in this report for the purpose of a statement that land is in a bushfire prone area as required by section 32C (b) of the Sale of Land 1962 (Vic)

Planning Overlays

OTHER OVERLAYS

Other overlays in the vicinity not directly affecting this land

DESIGN AND DEVELOPMENT OVERLAY (DDO)

EROSION MANAGEMENT OVERLAY (EMO)

ENVIRONMENTAL SIGNIFICANCE OVERLAY (ESO)

HERITAGE OVERLAY (HO)



Further Planning Information

Planning scheme data last updated on 12 July 2023.

A **planning scheme** sets out policies and requirements for the use, development and protection of land. This report provides information about the zone and overlay provisions that apply to the selected land. Information about the State and local policy, particular, general and operational provisions of the local planning scheme that may affect the use of this land can be obtained by contacting the local council or by visiting <https://www.planning.vic.gov.au>

This report is NOT a **Planning Certificate** issued pursuant to Section 199 of the **Planning and Environment Act 1987**. It does not include information about exhibited planning scheme amendments, or zonings that may affect the land. To obtain a Planning Certificate go to Titles and Property Certificates at Landata - <https://www.landata.vic.gov.au>

For details of surrounding properties, use this service to get the Reports for properties of interest.

To view planning zones, overlay and heritage information in an interactive format visit <https://mapshare.maps.vic.gov.au/vicplan>

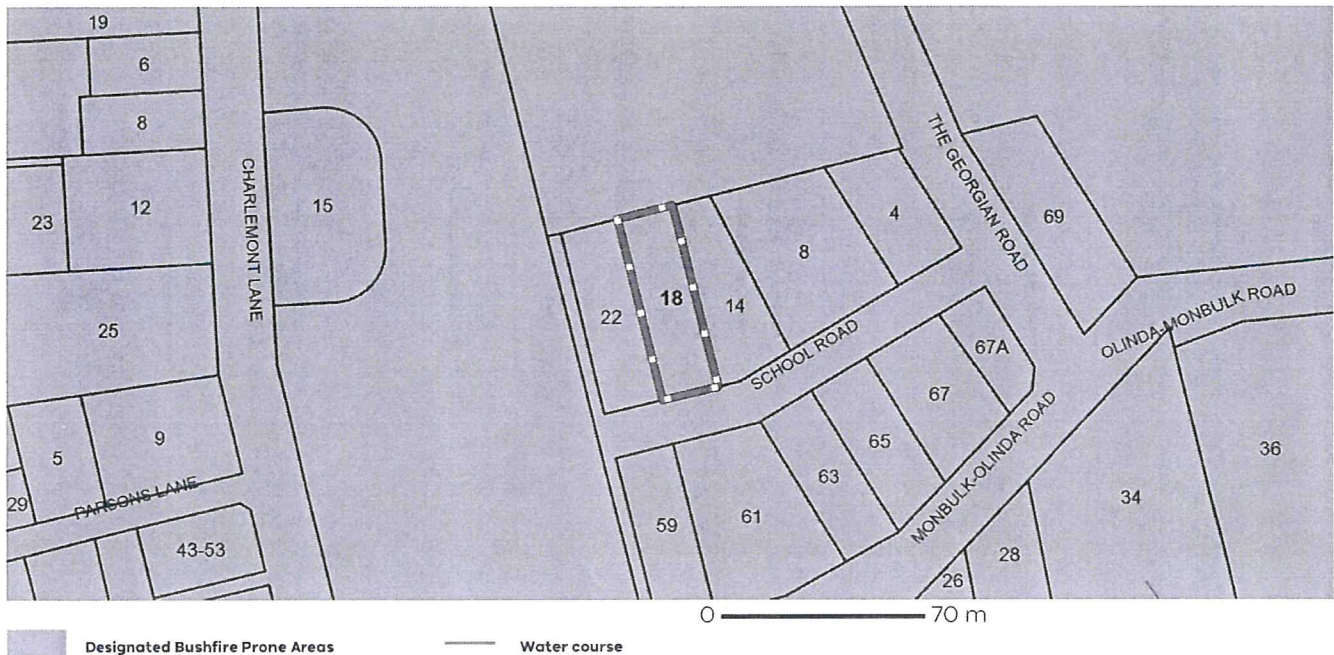
For other information about planning in Victoria visit <https://www.planning.vic.gov.au>

Designated Bushfire Prone Areas

This property is in a designated bushfire prone area. Special bushfire construction requirements apply to the part of the property mapped as a designated bushfire prone area (BPA). Planning provisions may apply.

Where part of the property is mapped as BPA, if no part of the building envelope or footprint falls within the BPA area, the BPA construction requirements do not apply.

Note: the relevant building surveyor determines the need for compliance with the bushfire construction requirements.



Designated BPA are determined by the Minister for Planning following a detailed review process. The Building Regulations 2018, through adoption of the Building Code of Australia, apply bushfire protection standards for building works in designated BPA.

Designated BPA maps can be viewed on VicPlan at <https://mapshare.vic.gov.au/vicplan/> or at the relevant local council.

Create a BPA definition plan in [VicPlan](#) to measure the BPA.

Information for lot owners building in the BPA is available at <https://www.planning.vic.gov.au>.

Further information about the building control system and building in bushfire prone areas can be found on the Victorian Building Authority website <https://www.vba.vic.gov.au>. Copies of the Building Act and Building Regulations are available from <http://www.legislation.vic.gov.au>. For Planning Scheme Provisions in bushfire areas visit <https://www.planning.vic.gov.au>.

Native Vegetation

Native plants that are indigenous to the region and important for biodiversity might be present on this property. This could include trees, shrubs, herbs, grasses or aquatic plants. There are a range of regulations that may apply including need to obtain a planning permit under Clause 52.17 of the local planning scheme. For more information see [Native Vegetation \(Clause 52.17\)](#) with local variations in [Native Vegetation \(Clause 52.17\) Schedule](#).

To help identify native vegetation on this property and the application of Clause 52.17 please visit the Native Vegetation Information Management system <https://nvim.delwp.vic.gov.au/> and [Native vegetation \(environment.vic.gov.au\)](#) or please contact your relevant council.

You can find out more about the natural values on your property through NatureKit [NatureKit \(environment.vic.gov.au\)](#)

PLANNING CERTIFICATE

Official certificate issued under Section 199 Planning & Environment Act 1987
and the Planning and Environment Regulations 2005

CERTIFICATE REFERENCE NUMBER

948701

APPLICANT'S NAME & ADDRESS

ANDERSON PARTNERS C/- INFOTRACK (LEAP) C/-
LANDATA
DOCKLANDS

VENDOR

ALEXANDER, MARI

PURCHASER

N/A, N/A

REFERENCE

62170

This certificate is issued for:

LAND CONTAINED IN VOLUME: 4251 FOLIO: 089 CROWN ALLOTMENT 14 TOWNSHIP OF OLINDA PARISH OF
MOOROOLBARK ALSO KNOWN AS 18 SCHOOL ROAD OLINDA
YARRA RANGES SHIRE

The land is covered by the:

YARRA RANGES PLANNING SCHEME

The Minister for Planning is the responsible authority issuing the Certificate.

The land:

- is included in a GREEN WEDGE A ZONE - SCHEDULE 1
- is within a BUSHFIRE MANAGEMENT OVERLAY
- and a SIGNIFICANT LANDSCAPE OVERLAY - SCHEDULE 1

A Proposed Amending Planning Scheme C148 has been placed on public exhibition which shows this property :

- is within a SIGNIFICANT LANDSCAPE OVERLAY - SCHEDULE 1 - C148
- and a AREA TO BE DELETED FROM A SIGNIFICANT LANDSCAPE
OVERLAY - C148
- and is AREA OUTSIDE THE URBAN GROWTH BOUNDARY

A detailed definition of the applicable Planning Scheme is available at :
(<http://planningschemes.dpcd.vic.gov.au/schemes/yarraranges>)

Historic buildings and land protected under the Heritage Act 1995 are recorded in the Victorian
Heritage Register at:

<http://vhd.heritage.vic.gov.au/>

Additional site-specific controls may apply.
The Planning Scheme Ordinance should be
checked carefully.

The above information includes all
amendments to planning scheme maps
placed on public exhibition up to the date
of issue of this certificate and which are
still the subject of active consideration

Copies of Planning Schemes and
Amendments can be inspected at the
relevant municipal offices.

LANDATA@
T: (03) 9102 0402
E: landata.enquiries@servictoria.com.au

26 July 2023

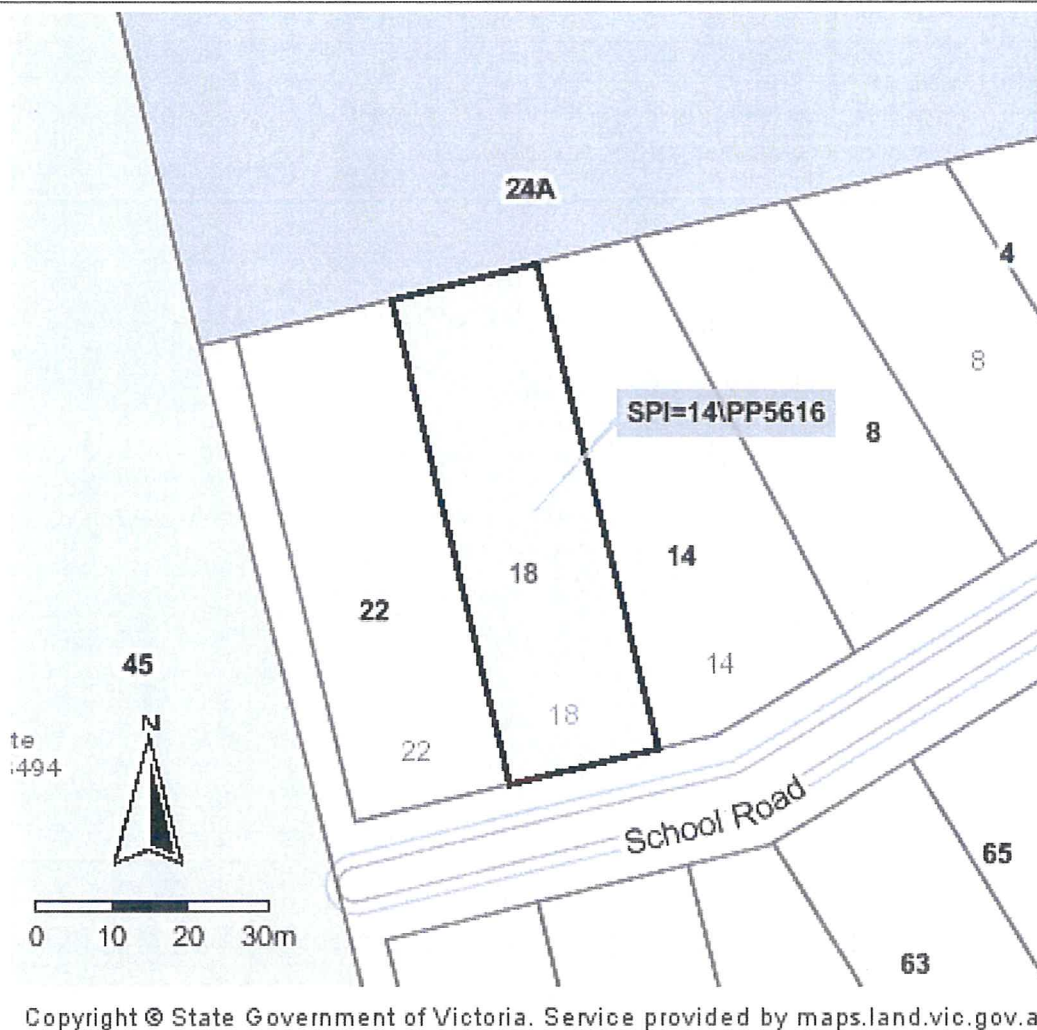
Sonya Kilkenny
Minister for Planning

The attached certificate is issued by the Minister for Planning of the State of Victoria and is protected by statute.

The document has been issued based on the property information you provided. You should check the map below - it highlights the property identified from your information.

If this property is different to the one expected, you can phone (03) 9102 0402 or email landata.enquiries@servictoria.com.au

Please note: The map is for reference purposes only and does not form part of the certificate.



Choose the authoritative Planning Certificate

Why rely on anything less?

As part of your section 32 statement, the authoritative Planning Certificate provides you and / or your customer with the statutory protection of the State of Victoria.
Order online before 4pm to receive your authoritative Planning Certificate the same day, in most cases within the hour.
Next business day delivery, if further information is required from you.

Privacy Statement

The information obtained from the applicant and used to produce this certificate was collected solely for the purpose of producing this certificate. The personal information on the certificate has been provided by the applicant and has not been verified by LANDATA®. The property information on the certificate has been verified by LANDATA®. The zoning information on the certificate is protected by statute. The information on the certificate will be retained by LANDATA® for auditing purposes and will not be released to any third party except as required by law.

Due diligence checklist

What you need to know before buying a residential property

Before you buy a home, you should be aware of a range of issues that may affect that property and impose restrictions or obligations on you, if you buy it. This checklist aims to help you identify whether any of these issues will affect you. The questions are a starting point only and you may need to seek professional advice to answer some of them. You can find links to organisations and web pages that can help you learn more, by visiting the [Due diligence checklist page on the Consumer Affairs Victoria website](http://consumer.vic.gov.au/duediligencechecklist) (consumer.vic.gov.au/duediligencechecklist).

Urban living

Moving to the inner city?

High density areas are attractive for their entertainment and service areas, but these activities create increased traffic as well as noise and odours from businesses and people. Familiarising yourself with the character of the area will give you a balanced understanding of what to expect.

Is the property subject to an owners corporation?

If the property is part of a subdivision with common property such as driveways or grounds, it may be subject to an owners corporation. You may be required to pay fees and follow rules that restrict what you can do on your property, such as a ban on pet ownership.

Growth areas

Are you moving to a growth area?

You should investigate whether you will be required to pay a growth areas infrastructure contribution.

Flood and fire risk

Does this property experience flooding or bushfire?

Properties are sometimes subject to the risk of fire and flooding due to their location. You should properly investigate these risks and consider their implications for land management, buildings and insurance premiums.

Rural properties

Moving to the country?

If you are looking at property in a rural zone, consider:

- Is the surrounding land use compatible with your lifestyle expectations? Farming can create noise or odour that may be at odds with your expectations of a rural lifestyle.
- Are you considering removing native vegetation? There are regulations which affect your ability to remove native vegetation on private property.
- Do you understand your obligations to manage weeds and pest animals?

Can you build new dwellings?

Does the property adjoin crown land, have a water frontage, contain a disused government road, or are there any crown licences associated with the land?

Is there any earth resource activity such as mining in the area?

You may wish to find out more about exploration, mining and quarrying activity on or near the property and consider the issue of petroleum, geothermal and greenhouse gas sequestration permits, leases and licences, extractive industry authorisations and mineral licences.

Soil and groundwater contamination

Has previous land use affected the soil or groundwater?

You should consider whether past activities, including the use of adjacent land, may have caused contamination at the site and whether this may prevent you from doing certain things to or on the land in the future.

(04/10/2016)

Land boundaries

Do you know the exact boundary of the property?

You should compare the measurements shown on the title document with actual fences and buildings on the property, to make sure the boundaries match. If you have concerns about this, you can speak to your lawyer or conveyancer, or commission a site survey to establish property boundaries.

Planning controls

Can you change how the property is used, or the buildings on it?

All land is subject to a planning scheme, run by the local council. How the property is zoned and any overlays that may apply, will determine how the land can be used. This may restrict such things as whether you can build on vacant land or how you can alter or develop the land and its buildings over time.

The local council can give you advice about the planning scheme, as well as details of any other restrictions that may apply, such as design guidelines or bushfire safety design. There may also be restrictions – known as encumbrances – on the property's title, which prevent you from developing the property. You can find out about encumbrances by looking at the section 32 statement.

Are there any proposed or granted planning permits?

The local council can advise you if there are any proposed or issued planning permits for any properties close by. Significant developments in your area may change the local 'character' (predominant style of the area) and may increase noise or traffic near the property.

Safety

Is the building safe to live in?

Building laws are in place to ensure building safety. Professional building inspections can help you assess the property for electrical safety, possible illegal building work, adequate pool or spa fencing and the presence of asbestos, termites, or other potential hazards.

Building permits

Have any buildings or retaining walls on the property been altered, or do you plan to alter them?

There are laws and regulations about how buildings and retaining walls are constructed, which you may wish to investigate to ensure any completed or proposed building work is approved. The local council may be able to give you information about any building permits issued for recent building works done to the property, and what you must do to plan new work. You can also commission a private building surveyor's assessment.

Are any recent building or renovation works covered by insurance?

Ask the vendor if there is any owner-builder insurance or builder's warranty to cover defects in the work done to the property.

Utilities and essential services

Does the property have working connections for water, sewerage, electricity, gas, telephone and internet?

Unconnected services may not be available, or may incur a fee to connect. You may also need to choose from a range of suppliers for these services. This may be particularly important in rural areas where some services are not available.

Buyers' rights

Do you know your rights when buying a property?

The contract of sale and section 32 statement contain important information about the property, so you should request to see these and read them thoroughly. Many people engage a lawyer or conveyancer to help them understand the contracts and ensure the sale goes through correctly. If you intend to hire a professional, you should consider speaking to them before you commit to the sale. There are also important rules about the way private sales and auctions are conducted. These may include a cooling-off period and specific rights associated with 'off the plan' sales. The important thing to remember is that, as the buyer, you have rights.

(04/10/2016)